

LIST OF MONUMENTS OF NATIONAL IMPORTANCE IN UTTAR PRADESH

A list of Monuments of National Importance (ASI) as officially recognized by and available through the website of the Archaeological Survey of India in the Indian state Uttar Pradesh. The monument identifier is a combination of the abbreviation of the subdivision of the list (state, ASI circle) and the numbering as published on the website of the ASI. **741 Monuments** of National Importance have been recognized by the ASI in Uttar Pradesh.

Uttar Pradesh is subdivided into three circles:

1. Agra

- Monuments of National Importance in Agra district
- Monuments of National Importance in Agra circle

2. Lucknow

- Monuments of National Importance in Lucknow circle
- Monuments of National Importance in Lalitpur district
- Monuments of National Importance in Lucknow circle/North
- Monuments of National Importance in Lucknow circle/South

3. Patna circle

- Monuments of National Importance in Patna circle in Uttar Pradesh

List of Monuments of National Importance in Agra circle

The ASI has recognized 264 Monuments of National Importance in Agra circle of Uttar Pradesh. For technical reasons the Agra circle has to be split in two lists. The rest of Agra circle can be found in the list of Agra district.


List of monuments



SL. No.	Description	Location	District	Image
N-UP-A68	Monuments in the memory of Captain Ronald Cameron and other soldiers.	Aligar	Aligarh	
N-UP-A69	Monument in	Gangiri	Aligarh	




SL. No.	Description	Location	District	Image
	memory of the brave men who fell at the hour of victory.			
N-UP-A70	Three Mounds	Gorai Dhana, Iglas,	Aligarh	
N-UP-A71	Masjid	Pilkhana	Aligarh	
N-UP-A72	Khera Mound	Bajera Khera	Aligarh	
N-UP-A73	Smaller Mound	Bajera Khera	Aligarh	
N-UP-A74	Nagaria Khera	Shahgarh Khera, Shahgarh	Aligarh	
N-UP-A75	Old Garhi or Mud Fort	Shahgarh Khera, Shahgarh	Aligarh	
N-UP-A76	Sahegarh Khera	Shahgarh Khera, Shahgarh	Aligarh	
N-UP-A77	Ancient site consisting of the remains of an ancient fort and an extensive Khera	Sankara	Aligarh	
N-UP-A78	High isolated conical shaped mound	Sankara	Aligarh	
N-UP-A79	Mound, part of which appears to be the remains of a Buddhist stupa or a temple	Sankara	Aligarh	
N-UP-A80	Monument near Old Fort	Tappal	Aligarh	
N-UP-A81	Tomb of Thomson Simpson	Tappal	Aligarh	
N-UP-A82	Kos Minar in field no.194/1/(191/1)	Jarhaulia	Auraiya	
N-UP-A83	Kos Minar in field no. 215-1	Paighambarpur	Auraiya	
N-UP-A84	Kos Minar in field no.127	Bhagautipur	Auraiya	
N-UP-A85	Gateway	Ajitma	Auraiya	
N-UP-A86	Kos Minar in field no.684 and 685, Panhar	Salempur alias Sale under Revenue Mauza, Panhar	Auraiya	


SL. No.	Description	Location	District	Image
N-UP-A87	Ancient mound at Kasuri	Bamnauli	Baghpat	
N-UP-A88	Mound known as Parasu Ram ka Khera	Alamgirpur	Baghpat	
N-UP-A89	Mound known as Lakha Mandap	Barnawa	Baghpat	
N-UP-A90	Begum's Masjid jor three lofty domes	Aonla	Bareilly	
N-UP-A91	Tomb of Hafiz-ul-Mulk Rahmet Khan, the Rohila Chief	Bareilly, Bakar Ganj	Bareilly	
N-UP-A92	Tomb of Hermit Shah Dana	Bareilly, Bakar Ganj	Bareilly	
N-UP-A93	Large obelisk of red sandstone	Fateh Ganj	Bareilly	
N-UP-A94	Several ancients ruined mounds in which Indo-Scythian coins are found.	Pachomi or Wahidpur Pachaumi	Bareilly	
N-UP-A95	Ancient Site	Ramnagar, Alampur Kot	Bareilly	
N-UP-A96	Fort	Ramnagar	Bareilly	
N-UP-A97	Mound called Chikatia Khera	Ramnagar	Bareilly	
N-UP-A98	Mound to the south of the tans known as of the Gandhan Sagar and Adisagar	Ramnagar	Bareilly	
N-UP-A99	Small hillock called Katari Khera or Kottari Khera	Ramnagar	Bareilly	
N-UP-A100	Stupa mound	Ramnagar	Bareilly	
N-UP-A101	Two Buddhist mounds close to the Konwaru Tal	Ramnagar	Bareilly	
N-UP-A102	Site near Aonla railway station	Rehtoia	Bareilly	
N-UP-A103	Mordhaj also	Chandanpura	Bijnor	

SL. No.	Description	Location	District	Image
	known as Munawar Jar with lofty mound			
N-UP-A104	Fort	Chandpur	Bijnor	
N-UP-A105	Mosque	Chandpur	Bijnor	
N-UP-A106	Old British Cemetery	Daranagar	Bijnor	
N-UP-A107	Ancient Site	Daulatabad	Bijnor	
N-UP-A108	Tomb or Nawab Shujat Khan	Jahanabad	Bijnor	
N-UP-A109	Jami Masjid	Mandawar	Bijnor	
N-UP-A110	Well	Mandawar	Bijnor	
N-UP-A111	Old Pathan Fort	Nagina	Bijnor	
N-UP-A112	Cemetery of Nawab Najib-ud-Daula	Najibabad	Bijnor	
N-UP-A113	Pathargarh Fort	Najibabad	Bijnor	
N-UP-A114	Portion of the old Palace	Najibabad	Bijnor	
N-UP-A115	Tomb of Nawab Najib-ud-Daula	Najibabad	Bijnor	
N-UP-A116	Mound (Kushan king Vasudeva)	Tip	Bijnor	
N-UP-A117	Dargah of Imadul Mulk alias Pisan Hari-ka-Gumbaz dated A.H. 896	Budaun	Budaun	
N-UP-A118	Jami Masjid	Budaun	Budaun	
N-UP-A119	Tomb, Mohalla Behrampur, Tomb of Ikhlas Khan	Budaun	Budaun	
N-UP-A120	Tomb of Makhduman Jahan, the mother of Alaudin Alam	Budaun	Budaun	
N-UP-A121	Several large tumuli (Kheras) in and about Ahar.	Ahar	Bulandshahr	
N-UP-A122	Ruins of an old temple known as Chandrani-ka-Mandir	Chandok	Bulandshahr	
N-UP-A123	Balai Kot or Upper Fort	Bulandshahr	Bulandshahr	
N-UP-A124	Large mound	Bulandshahr	Bulandshahr	

SL. No.	Description	Location	District	Image
	known as Moti Bazaar			
N-UP-A125	Two cemeteries	Bulandshahr	Bulandshahr	
N-UP-A126	Masonry tank and ancient temple	Dankaur	Bulandshahr	
N-UP-A127	Ahirpura mound or lesser temple mound	Indor	Bulandshahr	
N-UP-A128	Kundanpura mound or the great temple mound	Indor	Bulandshahr	
N-UP-A129	Lofty mound with a small village perched on the east northeastern side of it.	Indor	Bulandshahr	
N-UP-A130	Khera or mound called Talapatnagari or Myaji Khera	Shikarpur	Bulandshahr	
N-UP-A131	Large Mound	Atranjikhhera	Etah	
N-UP-A132	Khera Basundara	Basundra	Etah	
N-UP-A133	Large mound dividing the village into two distinct portions known as Bilsar Pachiya and Bilsar Purva.	Bilsar	Etah	
N-UP-A134	Mound containing ancient relics of the Gupta period.	Bilsar	Etah	
N-UP-A135	Tombs of Colonel Gardener and his Begum	Chaoni	Etah	
N-UP-A136	Remains of an old temple	Malawan	Etah	
N-UP-A137	Two Mounds together with a statue, ancient sculptures and	Noh Khas and Khera Noh	Etah	



SL. No.	Description	Location	District	Image
	other antiquarian remains.			
N-UP-A138	Fort	Sakit	Etah	
N-UP-A139	Ruined Mosque in the old Fort	Sakit	Etah	
N-UP-A140	Extensive Khera	Sarai Aghat	Etah	
N-UP-A141	Sita Ramji's temple	Soron	Etah	
N-UP-A142	Remains of an old Fort	Asai Khera	Etawah	
N-UP-A143	Ancient fortress and site	Chakra Naga	Etawah	
N-UP-A144	Gateway	Ekdil	Etawah	
N-UP-A145	Jami Masjid with its appurtenances	Etawah	Etawah	
N-UP-A146	Closed cemetery at all Souls Memorial Church	Fatehgarh	Farrukhabad	
N-UP-A147	Closed cemetery at Fort	Fatehgarh	Farrukhabad	
N-UP-A148	Closed cemetery at British Infantry lines	Fatehgarh	Farrukhabad	
N-UP-A149	Tomb of Surgeon Thomas Hamilton	Fatehgarh	Farrukhabad	
N-UP-A150	Queen Victoria Memorial	Fatehgarh	Farrukhabad	
N-UP-A151	Most easterly mound of the isolated tilas	Kampil	Farrukhabad	
N-UP-A152	Tomb of Major Robertson (now Auraiya District, hence Lucknow Circle)	Karhar	Farrukhabad	

SL. No.	Description	Location	District	Image
N-UP-A153	Mosque and Saraia	Khudaganj	Farrukhabad	
N-UP-A154	Stone and its enclosure marking the place where the late Field Marshal Earl Roberts, P.C.K.G.etc. earned his Victoria Cross at the battle of Kali Nadi in 1857 situated in grave.	Khudaganj	Farrukhabad	
N-UP-A155	Site of an old Buddhist Vihara, Extensive mound	Pakhnabihar	Farrukhabad	
N-UP-A156	Extensive Mound	Pilkhana	Farrukhabad	
N-UP-A157	Tomb of Nawab Rashid Khan	Maurshida-bad	Farrukhabad	
N-UP-A158	Ancient Site	Sankissa	Farrukhabad	
N-UP-A159	Tank of Naga called Karevar or Kandayat Tal	Sankissa	Farrukhabad	
N-UP-A160	Tomb of Lt. Col. John Guthrie in the mud fort	Thatia	Farrukhabad	


SL. No.	Description	Location	District	Image
N-UP-A161	Tomb of Mohd. Khan Bangash Nawab	Farrukhabad	Farrukhabad	
N-UP-A162	Tomb of Fariduddin alias Main Fiddu	Shekupur Garhi, Rapri, Shikhoabad	Firozabad	
N-UP-A163	Tomb of Nasiruddin	Shekupur Garhi, Rapri, Shikhoabad	Firozabad	
N-UP-A164	Tomb of Nizamuddin	Rapri, Shikhoabad	Firozabad	
N-UP-A165	Idgah	Rapri, Shikhoabad	Firozabad	
N-UP-A166	Archaeological Site & Remains comprised in Survey Plot Nos. 736, 738/2, 738/3 & parts of Survey Plot Nos. 737, 738 / 1 and 738 / 1 and 738 / 4 as shown in the site plan	Gulistanpur	Ghaziabad	
N-UP-A167	Raja Karan ka khera	Paragana put, Mustafabad,	Ghaziabad	
N-UP-A168	Monument near Kilah railway station	Hathras	Hathras	
N-UP-A169	Remains of an old Hindu temple inside the Dayaram's fort	Hathras	Hathras	
N-UP-A170	Small circular mound	Lakhnu	Hathras	
N-UP-A171	Mound	Lakhnu	Hathras	
N-UP-A172	Monument of Major Robert Naim	Pipalgaon	Hathras	
N-UP-A173	Monument in the memory of Samuel Anderson Nichterlein	Sasni	Hathras	
N-UP-A174	Mound known	Sasni	Hathras	

SL. No.	Description	Location	District	Image
	as Gohana Khera			
N-UP-A175	Well or Baoli known as Bah-ka-Kuan	Amroha	Jyotibha Phule Nagar	
N-UP-A176	Talib Khan's Tomb	Azampur	Jyotibha Phule Nagar	
N-UP-A177	Tomb of Abdul Ghafur Shah	Azampur	Jyotibha Phule Nagar	
N-UP-A178	Tomb of the grand son of Abdul Ghafur Shah and Mosque	Azampur	Jyotibha Phule Nagar	
N-UP-A179	Unknown Tomb	Chaudhariapur	Kannauj	
N-UP-A180	Tomb of Sergeant, instructor of Musketry James Norfolk	Gursahaiganj	Kannauj	
N-UP-A181	Bala Pir Tomb	Kannauj	Kannauj	
N-UP-A182	Big Mosque	Kannauj	Kannauj	
N-UP-A183	Kachhiriwala tomb	Kannauj	Kannauj	
N-UP-A184	Mosque and the tomb of Makhdum Jahanian	Kannauj	Kannauj	
N-UP-A185	Mound known as Old Fort	Kannauj	Kannauj	
N-UP-A186	Outer gateway	Kannauj	Kannauj	
N-UP-A187	Small mosque west of Bala Pir	Kannauj	Kannauj	
N-UP-A188	Small inner gateway	Kannauj	Kannauj	
N-UP-A189	Tomb of Sheikh Mohammad Mehdi	Kannauj	Kannauj	
N-UP-A190	Zanana Gumbad	Kannauj	Kannauj	
N-UP-A191	Closed cemetery	Mainpur	Mainpuri	
N-UP-A192	Ancient site	Bajna	Mathura	
N-UP-A193	Pillar with Sanskrit inscription dated samvat 1666 in the flanking tower at the Bhanakaur tank	Barsana	Mathura	
N-UP-A194	Mound (Barse ka Tila)	Bhadar	Mathura	

SL. No.	Description	Location	District	Image
N-UP-A195	Temple of Govind Dev	Brindaban	Mathura	
N-UP-A196	Temple of Jugal Kishore	Brindaban	Mathura	
N-UP-A197	Temple of Madan Mohan	Brindaban	Mathura	
N-UP-A198	Temple of Radha Ballabh	Brindaban	Mathura	
N-UP-A199	Akbari Sarai	Chhatta	Mathura	
N-UP-A200	Kos Minar, Mile 19 Furlong 1	Chhatta	Mathura	
N-UP-A201	Kos Minar, Mile 24 Furlong 3	Chhatta	Mathura	
N-UP-A202	Kos Minar, Mile 26 Furlong 7	Chhatta	Mathura	
N-UP-A203	Kos Minar, Mile 29 Furlong 4	Chhatta	Mathura	
N-UP-A204	Two mounds, the second mound is known as Singer Tila	Ganesra	Mathura	
N-UP-A205	Kos Minar	Gohari	Mathura	
N-UP-A206	Mound	Jaisinghpura	Mathura	
N-UP-A207	Fortified Sarai with all its walls and gateways	Kosi	Mathura	
N-UP-A208	Small mound locally known as Chavar	Kosi	Mathura	
N-UP-A209	Mound	Kota	Mathura	
N-UP-A210	Mound marking the Old Fort	Mahaban	Mathura	
N-UP-A211	Ancient Site containing fragments of images	Mat	Mathura	

SL. No.	Description	Location	District	Image
N-UP-A212	Ancient sculptures, carvings, images, bas-reliefs, inscriptions, stones and like objects	Mathura	Mathura	
N-UP-A213	Gayatri mound	Mathura	Mathura	
N-UP-A214	Girdharpur mound	Mathura	Mathura	
N-UP-A215	Gopal Khera	Mathura	Mathura	
N-UP-A216	Kankali Tila, Jain and Chaubara Mound	Mathura	Mathura	
N-UP-A217	Kos Minar on the circular road	Mathura	Mathura	
N-UP-A218	Palikhera Mound	Mathura	Mathura	
N-UP-A219	Portions of Katra Mound which are not in the possession of Nazul tenants on which formerly stood a temple of Kehsavadeva which was dismantled and the site utilised for the mosque of Aurangzeb	Mathura	Mathura	
N-UP-A220	Sati Burz, supposed to commemorate the Sati of the widow of Raja Biharmal of Jaipur erected by her son Raja Bhagwandas in A.D. 1570	Mathura	Mathura	
N-UP-A221	Site of ancient Pokhar (Pushkarini)	Mathura	Mathura	
N-UP-A222	Ahalyaganj Mound	Mathura-Brindaban road	Mathura	
N-UP-A223	Chamunda Tila	Mathura-	Mathura	

SL. No.	Description	Location	District	Image
		Brindaban road		
N-UP-A224	Kos Minar, Mile 3, Furlong 5.175 from the boundary	Mathura-Delhi road	Mathura	
N-UP-A225	Kos Minar, Mile 11, Furlong 5 (west of Chamah village)	Mathura-Delhi road	Mathura	
N-UP-A226	Kos Minar, opposite to mile 13, Furlong 1 from road	Mathura-Delhi road	Mathura	
N-UP-A227	Kos Minar, Mile 116, 400 yards from road	Mathura-Delhi road	Mathura	
N-UP-A228	Kos Minar in the beginning of Dig road	Mathura-Dig road	Mathura	
N-UP-A229	Ancient Site	Mora	Mathura	
N-UP-A230	Extensive site containing a high mound apparently a fort with ramparts and corner turrets	Shahpur Ghosana	Mathura	
N-UP-A231	Mound	Sonauth Janubi	Mathura	
N-UP-A232	Ancient Mound	Adinga	Mathura	
N-UP-A233	Ancient Mound (Hathi Tila) near Kishori Raman college	Kesopur Menoharpur	Mathura	
N-UP-A234	Cemetery at the junction of Meerut - Delhi Road	At the junction of Meerut-Delhi road	Meerut	
N-UP-A235	Mound known as Ulta Khera and the mound or Raghunathji	Hastinapur	Meerut	
N-UP-A236	Andhra Court, a high brick fortress supposed to have been built by Mahi	Meerut	Meerut	
N-UP-A237	Cemetery of the Meerut racecourse	Meerut	Meerut	
N-UP-A238	Tomb of Shah	Meerut	Meerut	

SL. No.	Description	Location	District	Image
	Peer			
N-UP-A239	Begum's Palace	Sardhana	Meerut	
N-UP-A240	Roman Catholic Church	Sardhana	Meerut	
N-UP-A241	Tombs or Sardhana Cemetery	Sardhana	Meerut	
N-UP-A242	Two mounds (Kheras) named Khorkali and Jalapar	Servara	Meerut	
N-UP-A243	Amarpati Khera	Alipur	Moradabad	
N-UP-A244	Chandesvara Khera	Bemi	Moradabad	
N-UP-A245	Khera or Mound reputed to be the ruin or a palace Raja Vena	Berni	Moradabad	
N-UP-A246	Large mound, the site of an ancient temple	Bherabharatpur	Moradabad	
N-UP-A247	Old Fort and its relics	Firozpur	Moradabad	
N-UP-A248	Ancient Mound	Gumthal Khera	Moradabad	
N-UP-A249	Large Mound	Karvar	Moradabad	
N-UP-A250	Jami Masjid	Sambhal	Moradabad	
N-UP-A251	Mound	Sarthal Khera	Moradabad	
N-UP-A252	Gateway of Karwan Sarai	Sondhan Muhammadpur	Moradabad	
N-UP-A253	Mosque of Karwan Sarai	Sondhan Muhammadpur	Moradabad	
N-UP-A254	Mosque and Tomb of Shah Abdul Razak and his four sons	Jinhana	Muzaffar nagar	
N-UP-A255	Octagonal Wall	Majhera	Muzaffar nagar	
N-UP-A256	Tomb of Diwan Saiyed Mohammad Khan	Majhera	Muzaffar nagar	
N-UP-A257	Tomb Saiyed Hussain also called Sayed	Majhera	Muzaffar nagar	

SL. No.	Description	Location	District	Image
	Chajju Khan			
N-UP-A258	Tomb of Saiyed Umar Nur Khan	Majhera	Muzaffar nagar	
N-UP-A259	Tomb of Saiyed Saif Khan and his mother	Majhera	Muzaffar nagar	
N-UP-A260	Jami Masjid	Pilibhit	Pilibhit	
N-UP-A261	Badshahi Bagh locally known as Badshahi Mahal	Badshahi Mahal	Saharanpur	
N-UP-A262	Khera ki Bandi, Old Cemetery	Lodhipur	Saharanpur	
N-UP-A263	Old British Cemetery, Khata Khedi	Saharanpur	Saharanpur	
N-UP-A264	Old British Cemetery, Saharanpur City	Saharanpur	Saharanpur	