

# LIST OF MONUMENTS OF NATIONAL IMPORTANCE IN UTTAR PRADESH

## List of Monuments of National Importance in Lucknow circle/North



The ASI has recognized 366 Monuments of National Importance in Lucknow circle of Uttar Pradesh. For technical reasons, this list of ASI recognized monuments in the Lucknow circle has been split into three lists:

- Lalitpur district
- Northern districts in Lucknow circle: Ambedkar Nagar, Bahraich, Balrampur, Faizabad, Gonda, Hardoi, Kanpur, Kanpur Dehat, Kheri, Lucknow, Rae Bareli, Siddharth Nagar, Sravasti Nagar, Sultanpur and Unnao (this list)
- Southern districts in Lucknow circle: Allahabad, Banda, Chitrakut, Fatehpur, Hamirpur, Jalaun, Jhansi, Kaushambi and Mahoba


### List of monuments

SL. No.	Description	Location	District	Image
N-UP-L16	Old Nawabi Mosque	Akbarpur	Ambedkar Nagar	
N-UP-L17	Tomb of Salar Saifuddin alias Surkhru Salar	Bahraich	Bahraich	
N-UP-L18	Large brick strewn khera being the ruins of an apparently Buddhist city	Chandra or Chardah	Bahraich	
N-UP-L19	Khera said to be the ruins of one of the principal cities of Raja Karna of the Mahabharata	Hathi Kund	Bahraich	
N-UP-L20	Tomb of Rajab Sajar alias	Shahpur Jote Yusuf	Bahraich	



SL. No.	Description	Location	District	Image
	Hatila Salar			
N-UP-L21	Domes and buildings inside the inner enclosure including the ancient walls of the inner enclosure of Saiyid Salar Masud's celebrated dargah	Singha Parasi	Bahraich	
N-UP-L22	A mound 20' high apparently formed of solid brick work where the Prithvinath lingam and a copper plate grant were found	Pachran	Balrampur	
N-UP-L23	Mound locally known as Ora Jhar situated on the road from Balrampur near the ancient remains of Sahet-Mahet (Sravasti)	Ghooghulpur	Balrampur	
N-UP-L24	Mound locally known as Penahia Jhar situated on the road from Balrampur near the Ancient remains of Saheth-Maheth (Sravasti)	Ghooghulpur	Balrampur	
N-UP-L25	Mound locally	Ghooghulpur	Balrampur	

SL. No.	Description	Location	District	Image
	known as Kharahua Jhar situated on the road from Balrampur near the Ancient remains of Saheth-Maheth (Sravasti)			
N-UP-L64	Three mounds known as Mani-Parbat, Kuber Parbat and Sugrib Parbat	Ayodhya	Faizabad	
N-UP-L65	Beni Khanam's Tomb	Faizabad	Faizabad	
N-UP-L66	Gulab Bari	Faizabad	Faizabad	
N-UP-L67	Tomb of Bahu-Begum	Faizabad	Faizabad	
N-UP-L68	Tomb of Hazi Iqbal, Eunuch of Sadar Jahan Begum including the mosque & the whole compound enclosing them	Faizabad	Faizabad	
N-UP-L69	Tomb of Shuja-ud-daula	Faizabad	Faizabad	

SL. No.	Description	Location	District	Image
N-UP-L96	Mound covered with bricks with the ruins of the temple of Asokanath Mahadeva	Hathili	Gonda	
N-UP-L100	Major Robert's Tomb	Baramau	Hardoi	
N-UP-L101	Brick mound locally called Bhankargarh	Gandwa	Hardoi	
N-UP-L102	High irregular khera covered with broken bricks and sculptures	Hardoi	Hardoi	
N-UP-L103	Mound known as Kalhaur or Killo	Kalhaur	Hardoi	
N-UP-L104	Memorial tomb	Khasaura	Hardoi	
N-UP-L105	Large dih covered with broken bricks and pottery crowned with a small ruined temple of the 19th century AD	Kherwa & Kajhgaon	Hardoi	
N-UP-L106	Memorial cemetery	Madhavganj	Hardoi	
N-UP-L107	Well near the Dargah of Makhдум Shah	Mallawan	Hardoi	
N-UP-L108	Large ruined site called Sandi Khera	Pali	Hardoi	
N-UP-L109	Tomb of Nawab of Sadar Johan	Pihani	Hardoi	
N-UP-L110	Ancient mound	Pahunchina Khera (Lakhamapur)	Hardoi	

SL. No.	Description	Location	District	Image
N-UP-L111	Phulmati	Sandi	Hardoi	
N-UP-L112	Maqbara of Nawab Diler Khan	Shahabad	Hardoi	
N-UP-L144	Mound	Bithoor	Kanpur	
N-UP-L145	Lona cross Garden	Kanpur	Kanpur	
N-UP-L146	Katcheri Cemetery	Kanpur	Kanpur	
N-UP-L147	Memorial well garden	Kanpur	Kanpur	
N-UP-L148	Sawada Kothi, Monument including flight of steps with the surrounding plateau	Kanpur	Kanpur	
N-UP-L149	Subedar-ka-Talab Cemetery	Kanpur	Kanpur	
N-UP-L150	Wheeler's Entrenchment	Kanpur	Kanpur	
N-UP-L151	Kos Minar	Khalaspur	Kanpur	
N-UP-L152	Three images of Lakshmana, Ganesh and Vishnu lying in the cells or each side of the doorway of the temple of Jagannatha and a Gupta pillar lying in the compound of the temple and other images	Behta	Kanpur Dehat	

SL. No.	Description	Location	District	Image
N-UP-L153	Ancient brick temple	Bhitargaon	Kanpur Dehat	
N-UP-L154	Mound of ruins covered with large bricks and broken figures	Bhitargaon	Kanpur Dehat	
N-UP-L155	Kos Minar	Bhognipur	Kanpur Dehat	
N-UP-L156	Kos Minar	Bhognipur	Kanpur Dehat	
N-UP-L157	Tank near the tomb of Sandal Shah	Bichhiapur	Kanpur Dehat	
N-UP-L158	Temple known as Phulmati Devi	Bihupur	Kanpur Dehat	
N-UP-L159	Kos Minar	Chaparghata	Kanpur Dehat	
N-UP-L160	Kos Minar	Deosar	Kanpur Dehat	
N-UP-L161	Fragment of a pillar	Dumapur	Kanpur Dehat	
N-UP-L162	Kos Minar	Gour	Kanpur Dehat	
N-UP-L163	Kos Minar	Gour	Kanpur Dehat	
N-UP-L164	Kos Minar	Halia	Kanpur Dehat	
N-UP-L165	Kos Minar	Jallapur Sikandara	Kanpur Dehat	
N-UP-L166	Ancient brick temple	Kanchilipur	Kanpur Dehat	
N-UP-L167	Two ancient brick temple	Khurda	Kanpur Dehat	
N-UP-L168	Mound and the ancient pillar in a modern domed chamber together with the stone cock lying in the front of it	Lala Bhagat	Kanpur Dehat	
N-UP-L169	Kos Minar	Pailwaru	Kanpur Dehat	

SL. No.	Description	Location	District	Image
N-UP-L170	Temple known as 'Mahadeo Baba'	Parauli	Kanpur Dehat	
N-UP-L171	Kos Minar	Pitampur	Kanpur Dehat	
N-UP-L172	Kos Minar	Raigawan	Kanpur Dehat	
N-UP-L173	Kos Minar	Rajpur	Kanpur Dehat	
N-UP-L174	Kos Minar	Sankhlin Buzurg	Kanpur Dehat	
N-UP-L175	Kos Minar	Sardarpur	Kanpur Dehat	
N-UP-L176	Sanskrit inscription in the well of Gayadin Sukal	Subhanpur	Kanpur Dehat	
N-UP-L177	Brick temple at Nebia Khera	Bhadwara	Kanpur Dehat	
N-UP-L182	British Monuments	Aurangabad	Kheri	
N-UP-L256	Mounds covered with bricks	Arjunpur and Rukhara	Lucknow	
N-UP-L257	Cemetery	Bargawan	Lucknow	
N-UP-L258	Cemeteries	Jahraila Road	Lucknow	
N-UP-L259	Amjad Ali Shah's Mausoleum	Hazratganj	Lucknow	
N-UP-L260	Bibiapur House	Cantonment	Lucknow	
N-UP-L261	British Cemetery at Chiria jhil	Sapru Marg	Lucknow	
N-UP-L262	Buildings, north-west of	Cantonment	Lucknow	


SL. No.	Description	Location	District	Image
	Dilkusha Palace			
N-UP-L263	Cemetery at Alambagh	Lucknow	Lucknow	
N-UP-L264	Cemetery at Dilkusha	Lucknow	Lucknow	
N-UP-L265	Cemetery at Gaughat	Lucknow	Lucknow	
N-UP-L266	Cemetery near Kaisar Pasand	Lucknow	Lucknow	
N-UP-L267	Cemetery near Fort Machi Bhawan	Lucknow	Lucknow	
N-UP-L268	Cemetery in Raja Incha Singh's compound	Lucknow	Lucknow	
N-UP-L269	Cemetery on La-Martiniere Road	Lucknow	Lucknow	
N-UP-L270	Cemetery at Vilayat Bagh	Lucknow	Lucknow	
N-UP-L271	Dargah Hazrat Abbas	Lucknow	Lucknow	
N-UP-L272	Dianut-ud-daula's Karbala	Lucknow	Lucknow	



SL. No.	Description	Location	District	Image
N-UP-L273	General wali Kothi	Lucknow	Lucknow	
N-UP-L274	Ibrahim Chisti's Tomb	Lucknow	Lucknow	
N-UP-L275	Imambara Amin-ud-daula	Lucknow	Lucknow	
N-UP-L276	Imambara of Asaf-ud-daula	Lucknow	Lucknow	
N-UP-L277	Jama Masjid near Hussainabad	Lucknow	Lucknow	
N-UP-L278	Kaiser Bagh Gates	Lucknow	Lucknow	
N-UP-L279	Kalan-ki-Lat at adjoining cemetery in Faquir Mohammad Khan ka Hata	Lucknow	Lucknow	
N-UP-L280	Karbala of Tal Katora	Lucknow	Lucknow	

SL. No.	Description	Location	District	Image
N-UP-L281	Kaz-Main Buildings	Lucknow	Lucknow	
N-UP-L282	Mulka Jahan's Karbala	Lucknow	Lucknow	
N-UP-L283	Masjid connected with Asaf-ud-daula (also: Asfi Mosque)	Lucknow	Lucknow	
N-UP-L284	Monuments of Ninety-third Highlanders	Lucknow	Lucknow	
N-UP-L285	Nadan Mahal	Lucknow	Lucknow	
N-UP-L286	Nasir-ud-din Haider's Karbala in Daliganj	Lucknow	Lucknow	
N-UP-L287	Neil's Gate	Lucknow	Lucknow	
N-UP-L288	Old Palace at Dilkusha	Lucknow	Lucknow	
N-UP-L289	Picture Gallery Hussainabad Baradari	Lucknow	Lucknow	
N-UP-L290	Residency Buildings	Lucknow	Lucknow	

SL. No.	Description	Location	District	Image
N-UP-L291	Rumi Darwaza	Lucknow	Lucknow	
N-UP-L292	Sapper's Tomb	Lucknow	Lucknow	
N-UP-L293	Sikander Bagh Building	Lucknow	Lucknow	
N-UP-L294	Sikchawali Kothi	Lucknow	Lucknow	
N-UP-L295	Tahsin Ali's Mosque	Lucknow	Lucknow	
N-UP-L296	Tomb of Gazi-ud-din Haider	Lucknow	Lucknow	
N-UP-L297	Tomb of Janab Aliya	Lucknow	Lucknow	
N-UP-L298	Tomb known as Char Khamba	Lucknow	Lucknow	
N-UP-L299	Tomb at Lotan Bagh	Lucknow	Lucknow	
N-UP-L300	Tomb of Mohammad Ali Shah (also: Chhota Imambara)	Lucknow	Lucknow	
N-UP-L301	Tomb at Musabagh	Lucknow	Lucknow	

SL. No.	Description	Location	District	Image
N-UP-L302	Tomb of Mushir Zadi, wife of Saadat Ali Khan	Lucknow	Lucknow	
N-UP-L303	Tomb of Saadat Ali Khan	Lucknow	Lucknow	
N-UP-L304	Two Cemeteries	Lucknow	Lucknow	
N-UP-L305	Victoria Memorial	Lucknow	Lucknow	
N-UP-L306	Three Tombs	Lucknow Faizabad Road at miles 3 and 5	Lucknow	
N-UP-L307	Two Cemeteries	Lucknow Faizabad Road at mile 4	Lucknow	
N-UP-L308	Cemeteries	Lucknow- Kanpur Road at mile 13	Lucknow	
N-UP-L309	Cemetery	Lucknow - Rae Barelli Road at mile 6	Lucknow	
N-UP-L310	Cemetery	Marion	Lucknow	
N-UP-L311	Memorial pillar marking the site of the pre-Mutiny Residency in the old Mariaon Cantonment	Mahibullapur	Lucknow	
N-UP-L312	Mound	Nagarm	Lucknow	
N-UP-L313	Mound	Paharnagar	Lucknow	

SL. No.	Description	Location	District	Image
N-UP-L314	Mound	Takuria	Lucknow	
N-UP-L315	Bridge over the Beta river and temple attached to it	Tikait Ganj	Lucknow	
N-UP-L346	Fort Gate	Rae Bareli	Rae Bareli	
N-UP-L347	Sai Bridge	Rae Bareli – Pratapgarh road	Rae Bareli	
N-UP-L348	Siva Temple	Rajmau	Rae Bareli	
N-UP-L349	Site and stupa and monastery of the Sakyas	Piprahwa	Siddharth Nagar	
N-UP-L350	Ancient Site	Pipri	Siddharth Nagar	
N-UP-L351	Ancient Site	Jungle Belhar	Siddharth Nagar	
N-UP-L352	Ancient Site	Tola Ganwaria in Birdpur frontier road	Siddharth Nagar	
N-UP-L353	Ancient Site	Tola Salrgarh south-west of Siswa Tal near Nepal - India border	Siddharth Nagar	
N-UP-L354	Ancient Site	Village Birdpur No.1, Tola Thankurpur (on the west of Salya stupa)	Siddharth Nagar	
N-UP-L355	The site of Sahet Mahet measuring	Sahet-Mahet	Sravasti Nagar	

SL. No.	Description	Location	District	Image
	286.026 acres in the Bahraich district (now Sravasti Nagar district) and 123.93 acres in the Gonda district (now Balrampur district)			
N-UP-L356	Ancient site near the village of Bhatti	Bhatti	Sravasti Nagar	
N-UP-L357	Mound known as Kutti Behari Das	Ikauna (Chakra) Bhandar (Sahet Mahet)	Sravasti Nagar	
N-UP-L358	Mound known as Kutti Satruhan Das	Ikauna (Chakra) Bhandar (Sahet Mahet)	Sravasti Nagar	
N-UP-L359	Mound known as Bani Nath Mahadeo	Ikauna (Chakra) Bhandar (Sahet Mahet)	Sravasti Nagar	
N-UP-L360	Mound of brick ruins	Tandwa	Sravasti Nagar	
N-UP-L361	Small round shaped mound	Tandwa	Sravasti Nagar	
N-UP-L362	Group of ruined brick temple of the 10th century locally called Teligarhi	Bhagupur	Sultanpur	
N-UP-L363	Mosque	Isauli	Sultanpur	
N-UP-L364	Extensive brick strewn mounds undoubtedly of the ruins of Buddhist cities	Raipur, Tikri, Shahgarh	Sultanpur	
N-UP-L365	Large dih called	Sultanpur	Sultanpur	

<b>SL. No.</b>	<b>Description</b>	<b>Location</b>	<b>District</b>	<b>Image</b>
	Majhangaon with brick-towers on the four corners			
N-UP-L366	Tomb of Qurban Mohammad	Banger Mau	Unnao	
N-UP-L367	water fall	uttar Pradesh	mirzapur	