



LIST OF MONUMENTS OF NATIONAL IMPORTANCE IN UTTAR PRADESH


List of Monuments of National Importance in Lucknow circle/South


The ASI has recognized 366 Monuments of National Importance in Lucknow circle of Uttar Pradesh. For technical reasons, this list of ASI recognized monuments in the Lucknow circle has been split into three lists:


- Lalitpur district
- Northern districts in Lucknow circle: Ambedkar Nagar, Bahraich, Balrampur, Faizabad, Gonda, Hardoi, Kanpur, Kanpur Dehat, Kheri, Lucknow, Rae Bareli, Siddharth Nagar, Sravasti Nagar, Sultanpur and Unnao
- Southern districts in Lucknow circle: Allahabad, Banda, Chitrakut, Fatehpur, Hamirpur, Jalaun, Jhansi, Kaushambi and Mahoba (this list)

List of monuments

SL. No.	Description	Location	District	Image
N-UP-L1	Allahabad Fort	Allahabad	Allahabad	
N-UP-L1-a	Allahabad Fort: Ashoka Pillar (Inscribed stone pillar)	Allahabad	Allahabad	
N-UP-L1-b	Allahabad Fort: Zanana Palace	Allahabad	Allahabad	

SL. No.	Description	Location	District	Image
N-UP-L2	Cemeteries in Kydganj	Allahabad	Allahabad	
N-UP-L3	Khusru Bagh	Allahabad	Allahabad	
N-UP-L3-a	Khusru Bagh: Enclosure wall and Gateway of Khusru Bagh	Allahabad	Allahabad	
N-UP-L3-b	Khusru Bagh: Tomb of Bibi Tamolan	Allahabad	Allahabad	
N-UP-L3-c	Khusru Bagh: Tomb of Sultan Khusru	Allahabad	Allahabad	
N-UP-L3-d	Khusru Bagh: Tomb of Sultan Khusru's Mother (Shah Begum, born Manbhawati Bai)	Allahabad	Allahabad	
N-UP-L3-e	Khusru Bagh: Tomb of Sultan Khusru's Sister	Allahabad	Allahabad	

SL. No.	Description	Location	District	Image
N-UP-L4	Queen Victoria's Memorial in Alfred park	Allahabad	Allahabad	
N-UP-L5	Small high mound, the ancient site of a large Hindu Temple	Bara	Allahabad	
N-UP-L6	The area of the waste land divided by a ravine into two large mounds called "Garha and Garhi"	Bhita	Allahabad	
N-UP-L7	Large stone dwelling house said to have been the residence of the two heroes of Ala and Udal cir. 8th century AD	Chilla	Allahabad	
N-UP-L8	Standing figure identified by Fuhrer as Buddha Asvaghosha with a five-headed snake canopy and worshipped under the name of Srigari Devi	Deora	Allahabad	
N-UP-L9	A rocky hall on the south face of the top bearing an inscription of three lines of Indo-Scythian	Ginja Hill	Allahabad	

SL. No.	Description	Location	District	Image
	period in red paint with some rude drawings of men and animals			
N-UP-L10	Ruined forts of Samudra Gupta and Hansagupta	Jhusi	Allahabad	
N-UP-L11	Cave known as Sita-ki-rasoi containing an inscription in characters of the 9th century AD	Mankuar	Allahabad	
N-UP-L12	Extensive mound called Hatgauha Dih	Shiupur	Allahabad	
N-UP-L13	Garhwa fort	Sheorajpur	Allahabad	
N-UP-L14	Large mound called Surya Bhitia	Singraur	Allahabad	
N-UP-L15	Archaeological Site and remains	Sringverpur	Allahabad	
N-UP-L26	Baithak	Akbai	Banda	
N-UP-L27	Closed cemetery, Katra Naka	Banda	Banda	
N-UP-L28	Jami Masjid	Banda	Banda	
N-UP-L29	Monument in memory of General whitelock's Force	Banda	Banda	
N-UP-L30	Baoli	Bhawanipur	Banda	
N-UP-L31	Approaches to Kalinjar Fort	Kalinjar	Banda	
N-UP-L32	Fort of Kalinjar, together with the parapet walls, with the gateways and	Kalinjar	Banda	




SL. No.	Description	Location	District	Image
	the monuments inside it, Viz. (i) Sita Kunda, (ii) Sita Sez, (iii) Patalganga, (iv) Pandu Kund, (v) Bhairon-ki-Jhiria, (vi) Siddh-ki-gupha, (vii) Bhagwan-Sej, (viii) Panika-aman, (ix) Mrigdhara, (x) Kotitirth, (xi) Linga temple of Nilakantha etc.			
N-UP-L33	Remains of the old fort with its seven gateways. A temple of Mahadeo and an inscribed stone in Sanskrit lying on the foot and approaches to the same	Kalinjar	Banda	
N-UP-L34	Two inscriptions, one dated 1520, the other undated on a large basalt rock close to the bank of the Paisuni river	Ansuya ji	Chitrakut	
N-UP-L35	Closed cemetery	Bargarh	Chitrakut	
N-UP-L36	Temple	Bargarh	Chitrakut	
N-UP-L37	Remains of a temple, circa 10th century AD locally called Bhar Deul	Barha-Kotra	Chitrakut	
N-UP-L38	Small temple with a sanctum and a flat roof	Barha-Kotra	Chitrakut	
N-UP-L39	Two large caves	Barha-Kotra	Chitrakut	


SL. No.	Description	Location	District	Image
	known as Rikhian			
N-UP-L40	Remains of a small Chandella temple	Birpur	Chitrakut	
N-UP-L41	Two Chandella temples standing together on the same platform	Gonda	Chitrakut	
N-UP-L42	Remains of an old Chandella temple	Dadhwa, Rampur & Manpur	Chitrakut	
N-UP-L43	Balari Nath	Gulrampur	Chitrakut	
N-UP-L44	Two temples	Gulrampur	Chitrakut	
N-UP-L45	City cemetery	Karwi	Chitrakut	
N-UP-L46	Stone temple	Ganesh Bagh one mile south-east of Karwi	Chitrakut	
N-UP-L47	Temple	In the Centre of a tank near the Jail	Chitrakut	
N-UP-L48	Ruins of an old Jain temple called Haihaiti Mandir together with fragments of statues about the fort of the hill	Koh	Chitrakut	
N-UP-L49	Ruins of some Jain Temples	Lauri of Lokhari	Chitrakut	
N-UP-L50	Manikpur cantonment cemetery	Manikpur	Chitrakut	
N-UP-L51	Fort with the fortification walls and the three ruined Jain temples and one ruined Hindu temple inside the fort	Marpha	Chitrakut	
N-UP-L52	Two ruined temples	Mau	Chitrakut	
N-UP-L53	Inscribed statue of Chandella period under a	Pura	Chitrakut	


SL. No.	Description	Location	District	Image
	pipal tree			
N-UP-L54	Ruins of a large linga temple of the Chandella type	Pura	Chitrakut	
N-UP-L55	Priest's house	Ramnagar	Chitrakut	
N-UP-L56	Remains of a large temple	Ramnagar	Chitrakut	
N-UP-L57	Ruins of a large Chandella temple	Ramnagar	Chitrakut	
N-UP-L58	Group of ruins, the principal object of which is the entrance door of a temple	Rasin	Chitrakut	
N-UP-L59	Remains of an old fort and a disused temple Devi Chandra Maheshwari	Rasin	Chitrakut	
N-UP-L60	Rock hewn tank, close to the temple of Chandi Maheshwari	Rasin	Chitrakut	
N-UP-L61	Several Sati pillars with a large standing female figure holding a child in her left arm	Rasin	Chitrakut	
N-UP-L62	Temple of Chandi Maheshwari	Rasin	Chitrakut	
N-UP-L63	Two large caves in the middle of a hillock with broken sculptures scattered about	Rauli	Chitrakut	
N-UP-L70	Mound called chauki	Aphui	Fatehpur	
N-UP-L71	Monument in the memory of A. Blakely	Asafpur	Fatehpur	
N-UP-L72	Large mound covered with broken bricks	Asni	Fatehpur	




SL. No.	Description	Location	District	Image
	and pottery			
N-UP-L73	Extensive brick-strewn mound	Asothar	Fatehpur	
N-UP-L74	Smaller mound bearing five large Digamber Jain figures which people call the five Pandavas	Asothar	Fatehpur	
N-UP-L75	Emperor Aurangzeb's Pavilion	Bagh Badshahi (Khajuha)	Fatehpur	
N-UP-L76	Entire compound known as Bagh Badshahi	Bagh Badshahi (Khajuha)	Fatehpur	
N-UP-L77	Temple	Bahua	Fatehpur	
N-UP-L78	Four massive masonry pillars containing stone tablets with inscriptions in Urdu and Hindi representing translations of the Ten Commandments and some verses from Saint John's Gospel, on the Grand Trunk Road just opposite the Public Works Department Inspection House on the western outskirts of the town	Fatehpur	Fatehpur	
N-UP-L79	Square sandstone pillar bearing an inscription of Mahipaladeva dated Samvat 974 in the Municipal	Fatehpur	Fatehpur	



SL. No.	Description	Location	District	Image
	Garden attached to the Town Hall			
N-UP-L80	The collection of miscellaneous antiquities from different parts of the District grouped round the Asni Pillar of Mahipaladeva in the Municipal garden attached to the Town Hall	Fatehpur	Fatehpur	
N-UP-L81	Hathikhana mosque or Jaichandi mosque	Hathgaon	Fatehpur	
N-UP-L82	Circular mound, the site of a temple	Khairai	Fatehpur	
N-UP-L83	Extensive mound called Garhi	Khairai	Fatehpur	
N-UP-L84	Monument in the memory of T.S. Powell, Col.	Kunwarpur	Fatehpur	
N-UP-L85	Four temples	Kurari	Fatehpur	
N-UP-L86	Ruins of a fort built by Jaya Chandra	Kutilla	Fatehpur	
N-UP-L87	Old Fort	Nahar Khor	Fatehpur	
N-UP-L88	Old Fort	Paina Kalan	Fatehpur	
N-UP-L89	Extensive ruins of an ancient fortified town said to be a stronghold of the Chandella	Paina	Fatehpur	
N-UP-L90	Mound with many pieces of stone sculptures collected upon them	Ren	Fatehpur	
N-UP-L91	Ruined temple	Saton	Fatehpur	
N-UP-L92	Two brick Temples	Sirthar Amauli	Fatehpur	
N-UP-L93	Two temples	Thithaura	Fatehpur	

SL. No.	Description	Location	District	Image
N-UP-L94	Extensive mound and a group of Hindu Sculptures	Tiksariya	Fatehpur	
N-UP-L95	Temple	Tindauli	Fatehpur	
N-UP-L97	Certain mounds covered with broken statues and sculptures	Kadhwa	Hamirpur	
N-UP-L98	Closed British Cemetery	Kaitha	Hamirpur	
N-UP-L99	Jain Temple mounds covered with broken bricks etc. and three kheras near them viz, Ladhanpur, Mirzapur and Itara	Sumerpur	Hamirpur	
N-UP-L113	Sanskrit Inscription of Samvat 1672 on the Chauknanda of Rupan Guru	Akbarpur or Ataura	Jalaun	
N-UP-L114	Cemetery	Jalaun	Jalaun	
N-UP-L115	Chaurasi Tomb of Lodhi Shah Badshah	Kalpi	Jalaun	
N-UP-L116	Closed Cemetery	Kalpi	Jalaun	
N-UP-L117	Piece of fort wall on the north-east scarp with its circular bastion	Kalpi	Jalaun	
N-UP-L118	Small domed building carried on six pillars immediately near to the	Kalpi	Jalaun	

SL. No.	Description	Location	District	Image
	P.W.D. Rest House			
N-UP-L119	Cemetery	Kunch	Jalaun	
N-UP-L120	Dome on twelve pillars called Bara Khamba traditionally ascribed to the commander of Prithviraja	Kunch	Jalaun	
N-UP-L121	Mosque	Orai	Jalaun	
N-UP-L122	Ruins of a large temple of the Chandella period	Bangama	Jhansi	
N-UP-L123	Gandai Temple	Barua-sagar	Jhansi	
N-UP-L124	Ghugua-ka-math	Barua-sagar	Jhansi	
N-UP-L125	Jarai-ka-math	Barua-sagar	Jhansi	
N-UP-L126	Jarao-ka-Marhia	Barua-sagar	Jhansi	
N-UP-L127	Tank	Barua-sagar	Jhansi	
N-UP-L128	Jama Masjid	Erich	Jhansi	
N-UP-L129	Gharao-ka-math	Gharao	Jhansi	
N-UP-L130	Memorial cemetery, south of fort on Phuta Darwaza	Jhansi	Jhansi	
N-UP-L131	Monument of Major F.W. Pinkney, situated on the hillock near the premises of Messers Eduljee Boyce & Co.	Jhansi	Jhansi	
N-UP-L132	Shikhara-roofed temple called Marhia and dedicated to Gond baba	Khojra	Jhansi	
N-UP-L133	Remains of a Chandella temple	Kishni Khurd	Jhansi	
N-UP-L134	Chandela	Pachwara	Jhansi	

SL. No.	Description	Location	District	Image
	Temple	(Gahras)		
N-UP-L135	Ruins of a large Chandella Temple containing a well-preserved statue of Vishnu	Patha-Sagauli	Jhansi	
N-UP-L136	Gunner Burkill's Tomb	Ragoon	Jhansi	
N-UP-L137	Chandela Temple	Sakrar	Jhansi	
N-UP-L138	Ruined temple at the upper end of Rai Tal on the banks of which is a roundish boulder containing two inscriptions of Samvat 1604 and 1608	Sirwabaran	Jhansi	
N-UP-L139	Rani Lakshmi Bai Mahal	Jhansi	Jhansi	
N-UP-L140	Chhatari of Raja Gangaghar Rao along with tank	Dariapur	Jhansi	
N-UP-L141	Jhansi Fort	Jhansi	Jhansi	
N-UP-L142	Remains of an old Chandella temple	Marha	Jhansi	
N-UP-L143	Temple	Marha	Jhansi	
N-UP-L178	Fort attributed to Jay Chandra	Karra	Kaushambi	
N-UP-L179	Ancient fortress (representing the ancient Kaushambi)	Kosam	Kaushambi	
N-UP-L180	Artificial cave in the fane of the hill of Pabhosa hill	Pabhosa	Kaushambi	
N-UP-L181	Traces of a large brick building on the summit of Pabhosa hill	Pabhosa	Kaushambi	

SL. No.	Description	Location	District	Image
N-UP-L316	Four Chandella temples and small masonry tank	Akona	Mahoba	
N-UP-L317	Chakariya Dai carving of a woman with a child in her arm	Bagwa	Mahoba	
N-UP-L318	Ruins of two granite temple	Charna	Mahoba	
N-UP-L319	Small mound locally known as Bhainsasur with a ruined temple on the summit and old statue inside it	Chukta	Mahoba	
N-UP-L320	Brahm Tal, an extensive tank with embankment On this embankment is a ruined Chandella temple lake and the ruins of a baithak	Kabraia	Mahoba	
N-UP-L321	Ruins of a palace on a hill	Kulpahar	Mahoba	
N-UP-L322	Foundation of Temple Madau	Mahoba	Mahoba	
N-UP-L323	Granite pillar	Mahoba	Mahoba	
N-UP-L324	Five life-sized elephant statues	Mahoba	Mahoba	
N-UP-L325	Jama Masjid	Mahoba	Mahoba	
N-UP-L326	Lake of Kirat Sagar	Mahoba	Mahoba	

SL. No.	Description	Location	District	Image
N-UP-L327	Lake of Madan Sagar	Mahoba	Mahoba	
N-UP-L328	Lake of Vijaya Sagar	Mahoba	Mahoba	
N-UP-L329	Palace of Raja Paramardi Deva or Parmal	Mahoba	Mahoba	
N-UP-L330	Small stone pillar called Alha-ki-Lat	Mahoba	Mahoba	
N-UP-L331	Temple of Khakra-Math in the middle of Madan Sagar	Mahoba	Mahoba	
N-UP-L332	Twenty-four rock-hewn images of the Tirthankara with Inscriptions dated Samavt 1206	Mahoba	Mahoba	
N-UP-L333	Makarbai Temple	Makarbai	Mahoba	
N-UP-L334	Ruins of a large granite temple	Makarbai	Mahoba	
N-UP-L335	Two ruined granite temples	Luhari	Mahoba	
N-UP-L336	Old well with an inscription of Samvat 755	Parapbari	Mahoba	
N-UP-L337	Large tank	Patkari	Mahoba	
N-UP-L338	Rahiliya temple	Rahiliya	Mahoba	
N-UP-L339	Large Chandella tank on the embankment on which stands a large ruined temple of the earliest Chandella type	Rawatpur	Mahoba	
N-UP-L340	Smaller temple	Rawatpur	Mahoba	

SL. No.	Description	Location	District	Image
	of which the dome has fallen			
N-UP-L341	Sijari Temple	Sijari	Mahoba	
N-UP-L342	Tank called Baratal with an Island bearing the ruins of a large Chandella temple	Srinagar	Mahoba	
N-UP-L343	Brahmanical temple	Sukora	Mahoba	
N-UP-L344	Jain temple	Sukora	Mahoba	
N-UP-L345	Temple, a flat-roofed building	Urwarra	Mahoba	