

# LIST OF MONUMENTS OF NATIONAL IMPORTANCE IN UTTAR PRADESH

## List of Monuments of National Importance in Patna circle, Uttar Pradesh

This is a list of Monuments of National Importance (ASI) as officially recognized by and available through the website of the Archaeological Survey of India in Patna circle of the Indian state Uttar Pradesh. 112 Monuments of National Importance have been recognized by the ASI in Patna circle of Uttar Pradesh.

For the Bihar part of the Patna circle, see the List of Monuments of National Importance in Bihar.


### List of monuments


SL. No.	Description	Location	District	Image
N-UP-P1	Monuments of Captains Wilsons and Jones and eleven privates of 13th Infantry	Azamgarh	Azamgarh	
N-UP-P2	Mutiny Monuments	Azamgarh	Azamgarh	
N-UP-P3	Old British Cemetery	Azamgarh	Azamgarh	
N-UP-P4	Ancient site called Garba-ka-kot or Rajbhar-ka-lot	Garhwa	Azamgarh	
N-UP-P5	Ancient Site measuring 7 acres and 800 links in Khasra No. 384	Garhwa	Azamgarh	
N-UP-P6	Tomb of Abhiman	Mehnagar	Azamgarh	
N-UP-P7	Inscribed stone Pillar	Pakri	Azamgarh	
N-UP-P8	A Banyan grove containing traces of ancient building	Amavey	Ballia	
N-UP-P9	Long Mound	Bairant	Chandalui	
N-UP-P10	Small conical mound of ruins called Devi-ka-	Bairant	Chandalui	




SL. No.	Description	Location	District	Image
	sthan			
N-UP-P11	Ancient site consisting of ruined fort	Bairant	Chandalui	
N-UP-P12	Large rectangular shaped mound	Bairant	Chandalui	
N-UP-P13	Large mound of brick ruins	Dhanapur	Chandalui	
N-UP-P14	Three sites with megaliths on the western and north eastern of the hill	Hathinia Hill	Chandalui	
N-UP-P15	Conical Stupa-shaped mound	Amaoni	Deoria	
N-UP-P16	Inscribed Monolith of rough grey sandstone remains locally known as 'Lat' or 'Gada' of Parasram	Bhagalpur	Deoria	
N-UP-P17	Inscribed stone pillar	Kahaon (ancient Kakubha)	Deoria	
N-UP-P18	Two ruined Temples	Kahaon	Deoria	
N-UP-P19	Circular shaped mound and the remains of a stupa	Chetiaon	Kushinagar	
N-UP-P20	Large dih or mound	Chetiaon	Kushinagar	
N-UP-P21	Large flat-topped mound of ruins called Jharmatiya	Chetiaon	Kushinagar	
N-UP-P22	Mound of Brick ruins called Asmanpur dih	Chetiaon	Kushinagar	
N-UP-P23	Mound of ruins called Sareya	Chetiaon	Kushinagar	
N-UP-P24	Mound in eastern extension of the stupa site at S.No.3	Chetiaon	Kushinagar	
N-UP-P25	Ancient site known as Fazilnagar ka	Fazilnagar	Kushinagar	





SL. No.	Description	Location	District	Image
	kot			
N-UP-P26	Ancient Site	Khukhunda and Sajhwar	Deoria	
N-UP-P27	Long low mound of ruins	Khukhunda	Deoria	
N-UP-P28	Extensive mound	Sohnag	Deoria	
N-UP-P29	Dih or mound apparently the remains of a Buddhist stupa	Tarakulwa	Deoria	
N-UP-P30	Ancient Site	Rudarpur	Deoria	
N-UP-P31	High square shaped mound	Rudarpur	Deoria	
N-UP-P32	Mound known as Masaon-Dih	Aonrihar	Ghazipur	
N-UP-P33	Bridge on the Ganga Nadi	Bhimapur	Ghazipur	
N-UP-P34	Bhitari Gupta-pillar with an inscription of Skanda-Gupta standing in the ruined fort	Bhitari	Ghazipur	
N-UP-P35	Entire ruined fort enclosure with projecting corners towers and numerous mounds	Bhitari	Ghazipur	
N-UP-P36	Remains of the Gupta period	Bhitari	Ghazipur	
N-UP-P37	Mound of ruins with remains of temples and other buildings	Dildarnagar	Ghazipur	
N-UP-P38	Dih or mound of ruins called Sui-ka-Raj	Ghazipur	Ghazipur	
N-UP-P39	Lord Cornwallis Tomb	Ghazipur	Ghazipur	
N-UP-P40	Stone lat or pillar standing on the Western end of a mound of brick ruins and the	Latiya	Ghazipur	

SL. No.	Description	Location	District	Image
	capital the pillar lying on the ground closeby.			
N-UP-P41	High Khera	Masaondi	Ghazipur	
N-UP-P42	Mound of ruins	Masaondi	Ghazipur	
N-UP-P43	Two statues representing Varaha or the Boar incarnation and Krishan with Gopis	Saidpur	Ghazipur	
N-UP-P44	Extensive brick-builder	Shaikhanpur	Ghazipur	
N-UP-P45	Extensive remains of a very large ancient city	Barhi	Gorakhpur	
N-UP-P46	A Series of enormous mounds	Barhiapur or Bhadar Khas	Gorakhpur	
N-UP-P47	Three high conical mounds of brick which are evidently the ruins of stupas	Chaora	Gorakhpur	
N-UP-P48	Extensive Mound	Gopalpur	Gorakhpur	
N-UP-P49	Large and high mound, the ruins of the ancient Domangarh	Gorakhpur	Gorakhpur	
N-UP-P50	Ancient site covered with mounds of brick ruins and containing an ancient masonry well	Gugaha	Gorakhpur	
N-UP-P51	Atala Masjid	Jaunpur	Jaunpur	
N-UP-P52	Cemetery of seven kings of the Sharqi Dynasty	Jaunpur	Jaunpur	

SL. No.	Description	Location	District	Image
N-UP-P53	Fort	Jaunpur	Jaunpur	
N-UP-P54	Hamam or Turkish Bath in the Old Fort	Jaunpur	Jaunpur	
N-UP-P55	Jhanjhari Masjid	Jaunpur	Jaunpur	
N-UP-P56	Juma Masjid	Jaunpur	Jaunpur	
N-UP-P57	Khalis Mukhalis or Chan Ungli Masjid	Jaunpur	Jaunpur	
N-UP-P58	Khanqah or tombs of Sharqi kings of Jaunpur and the chamber for the royal mourner	Jaunpur	Jaunpur	
N-UP-P59	Lal masjid (Lal Darwaja)	Jaunpur	Jaunpur	
N-UP-P60	Qalich Khan ka Maqbara	Jaunpur	Jaunpur	
N-UP-P61	Rouza of Shah Firoz	Jaunpur	Jaunpur	
N-UP-P62	Stone group of a gigantic lion standing on a small elephant. It is lying on Akbar's bridge.	Jaunpur	Jaunpur	
N-UP-P63	Tomb of Nawab Ghazi Khan	Jaunpur	Jaunpur	
N-UP-P64	Gateway of Hazrat Chirag-i-Hiud's Palace	Zafrabad	Jaunpur	
N-UP-P65	Sheikh Burhan's Mosque	Zafrabad	Jaunpur	
N-UP-P66	Walls of the old Kankar Fort of Jayachandra	Zafrabad	Jaunpur	
N-UP-P67	Large mound covered with broken bricks and a few statues	Padrauna	Kushinagar	

SL. No.	Description	Location	District	Image
N-UP-P68	Mound of brick ruins	Sahiya	Kushinagar	
N-UP-P69	<p>1) A lofty mound of solid brickwork, called deisthan or Rambhar Bhavani</p> <p>2) An oblong mound called the fort of Matha Kuar which is covered with broken bricks and on which stands a much ruined brick stupa, a large statue of buddha, the ascetic; a colossal statue representing Buddha's Nirvan</p> <p>3) A low square mound covered with broken bricks near the barrows scattered over plain to the north and east of the great mound</p>	Kasia	Kushinagar	
N-UP-P70	Ancient Site	Ghosi	Mau	
N-UP-P71	Several caves in the Top Hill	Adhesar	Mirza pur	
N-UP-P72	Ruined Stone Fort Lalitpur	Ahraura	Mirza pur	
N-UP-P73	Bhardari Devi ka Pahar containing Asokan inscription	Ahravrakhas	Mirza pur	
N-UP-P74	Remains of Three Small Linga Temple circa 1000AD.	Ahugi	Mirza pur	
N-UP-P75	Ruins of a Saiva Temple	Ahugi	Mirza pur	
N-UP-P76	Mound known as Sangram Sahi-ki--Pahari	Bhagdewar	Mirza pur	
N-UP-P77	Cave called khoh containing two early Kutila inscriptions on the	Bhulli	Mirza pur	

SL. No.	Description	Location	District	Image
	rock inside			
N-UP-P78	Inscribed Pillar	Belkhara	Mirza pur	
N-UP-P79	British Cemetery	Chunar	Mirza pur	
N-UP-P80	Durga Khoh	Chunar	Mirza pur	
N-UP-P81	Inscribed slab	Halliya	Mirza pur	
N-UP-P82	British Cemetery	Mirza pur	Mirza pur	
N-UP-P83	Iftexhar Khan's Tomb	Saryan Sikandarpur	Mirza pur	
N-UP-P84	A life sized figure locally known as Sankata Devi	Sheopur	Mirza pur	
N-UP-P85	British Cemetery	Sultanpur	Mirza pur	
N-UP-P86	Remains of temple on an island in the bed of the river at Ramgayaghat including two inscribed stones	Vindhyachal	Mirza pur	
N-UP-P87	Fragments of sculptures, one of which is a Krishnasthambha lying on the bank of the Ganga on a chabutra at the Ramgaya ghat.	Vindhyachal	Mirza pur	
N-UP-P88	Kantil Fort	Vindhyachal	Mirza pur	
N-UP-P89	Bharasthi Devi remains of a Mediaeval Temple	Vindhyachal	Mirza pur	
N-UP-P90	British Cemetery	Gopiganj	Santravidas nagar	
N-UP-P91	Pakka masonry Fort	Vijay Garh	Sonbhadra	
N-UP-P92	Cemetery	Chaitganj	Varanasi	
N-UP-P93	Remains of a Fine Massive brick fort	Chandravati	Varanasi	

SL. No.	Description	Location	District	Image
N-UP-P94	Ancient Buddhist Site known as Chaukhandi Stupa	Ganj and Baraipur	Varanasi	
N-UP-P95	Old Ruined Kot (Fortress)	Hatimpur	Varanasi	
N-UP-P96	Ancient buddhist site of Sarnath, including the Dhamek stupa, Jagat Singh Stupa, the monastery of Major Kitlee and all the monuments excavated by Mr. Certal in 1984-85 with an area of 53.04 acres, including government land measuring 21.94 acres	Paraipur, Khajui Ganj(Varanasi)	Varanasi	
N-UP-P97	Closed Cemetery	Rajghat	Varanasi	
N-UP-P98	Tomb of Lal Khan	Rajghat	Varanasi	
N-UP-P99	The whole area to the east of the Buddhist site explored by the Archaeological department extending up to the limits of the lake named Narokhar	Sarnath	Varanasi	
N-UP-P100	Graves of European Officers	Shivala	Varanasi	
N-UP-P101	Khera or Mound representing the ancient Sukalpura	Sukalpura	Chandalui	



SL. No.	Description	Location	District	Image
N-UP-P102	Ancient Mound	Tilmapur	Varanasi	
N-UP-P103	Dharahra Mosque (Aurangzeb Mosque )	Varanasi	Varanasi	
N-UP-P104	Lt. Col. Pogson's Tomb	Varanasi	Varanasi	
N-UP-P105	Mutiny Monuments	Varanasi	Varanasi	
N-UP-P106	Observatory of Mansingh	Varanasi	Varanasi	
N-UP-P107	Pahlapur inscribed Lat or monolith now standing in the compound of the Queen's College	Varanasi	Varanasi	
N-UP-P108	Tablet on the Treasury Building	Varanasi	Varanasi	
N-UP-P109	Telia Nala Buddhist Ruins	Varanasi	Varanasi	
N-UP-P110	Two Graves at Old Artillery lines	Varanasi	Varanasi	
N-UP-P111	Victoria Memorial	Varanasi	Varanasi	
N-UP-P112	Ancient site and archaeological remains	Radrauli	Maharjganj	