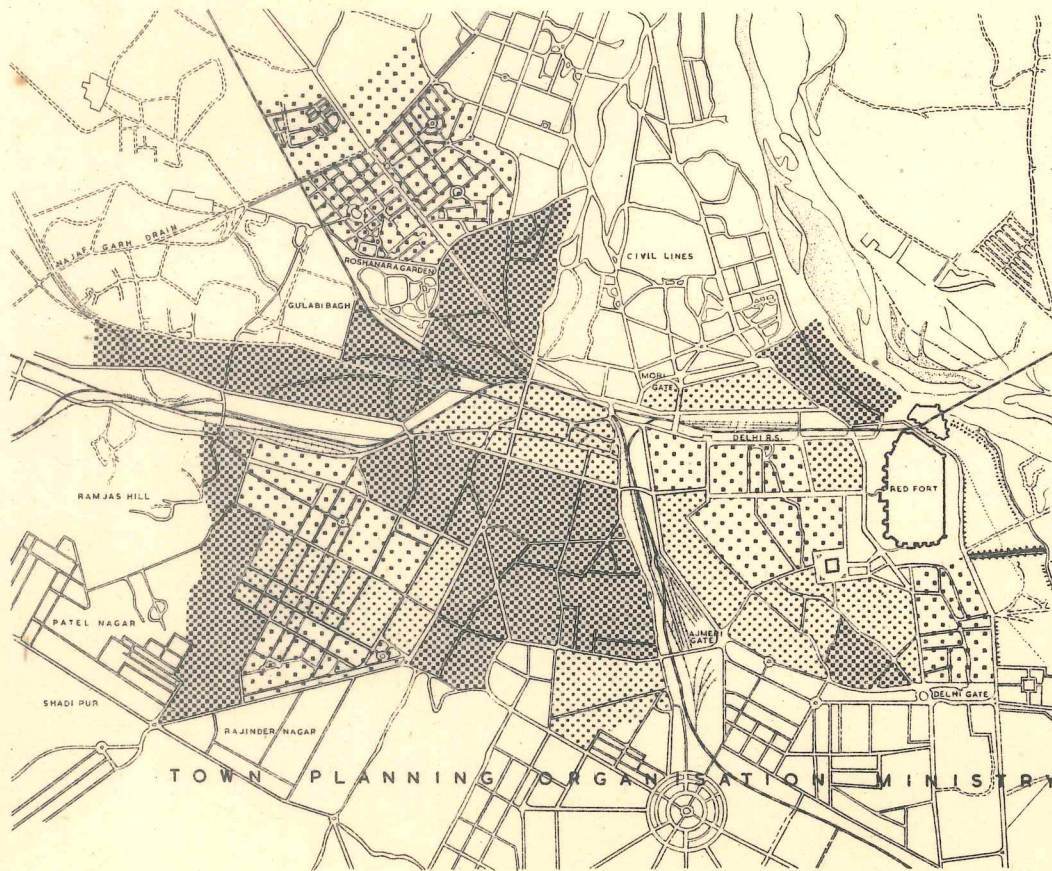





12x8 1/2
M-23

M-75



**IDENTIFICATION OF AREAS
O L D D E L H I**

L E G E N D

-  Clearance — NEEDS REBUILDING
-  Rehabilitation — NEEDS IMPROVEMENT
-  Conservation — NEEDS PROTECTION

1760 880 0 1760 3520
FEET MAY 1959

DRAFT

TOWN PLANNING ORGANISATION MINISTRY OF HEALTH