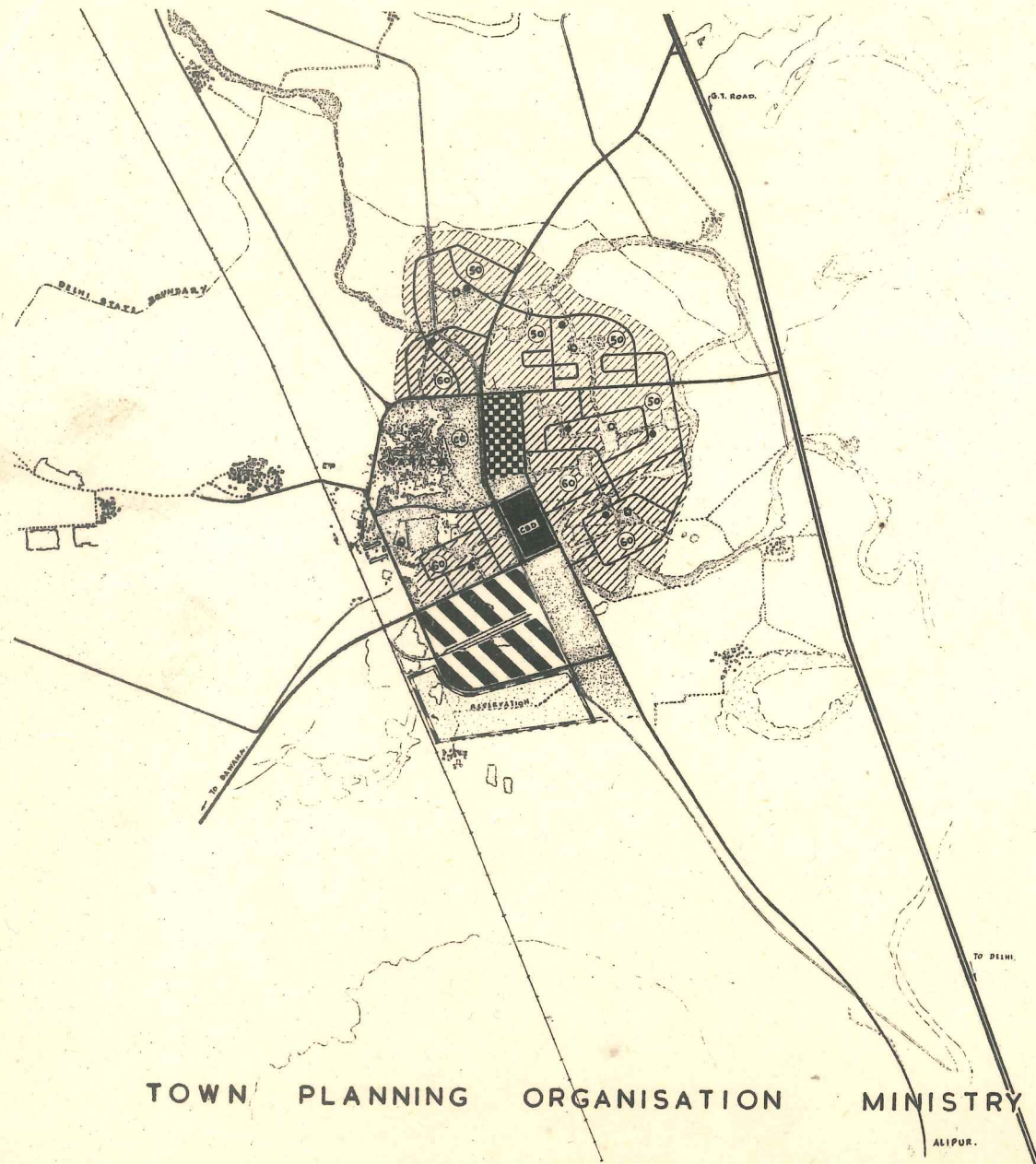












NARELA 1981

PROPOSED LAND USE.



12 x 8
NM-89

-  RESIDENTIAL. (DENSITY)
-  INDUSTRIAL.
-  GOVT. OFFICES.
-  CITY CENTRE.
-  HIGH SCHOOL.
-  LOCAL SHOPPING.
-  EXISTING DEVELOPMENT.
-  CENTRAL BUSINESS DISTRICT.
-  OPEN SPACES & RECREATION.



TOWN PLANNING ORGANISATION MINISTRY OF HEALTH.

ALIPUR.